


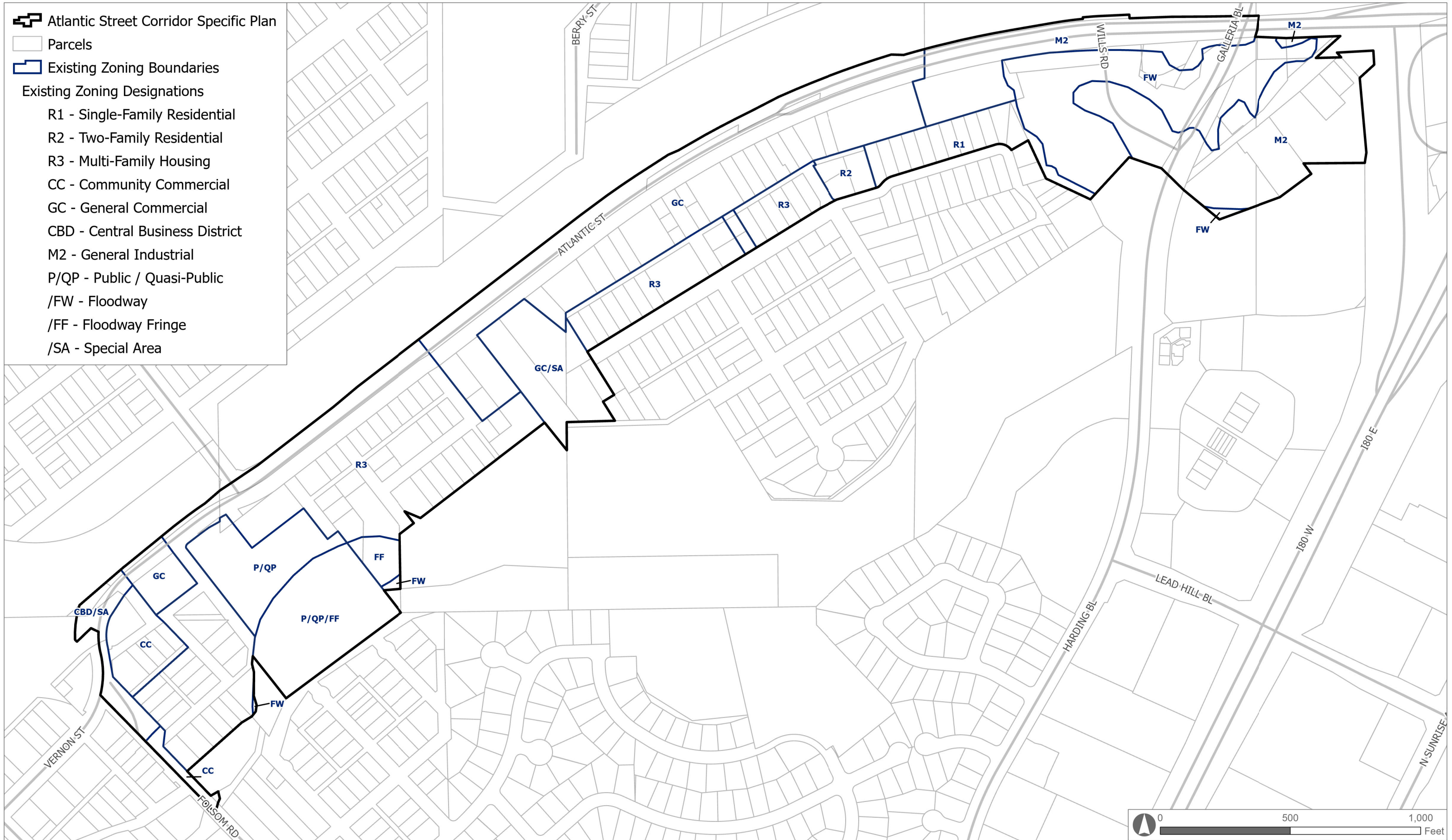


-  Atlantic Street Corridor Specific Plan
-  Parcels
-  Existing Zoning Boundaries
- Existing Zoning Designations
- R1 - Single-Family Residential
- R2 - Two-Family Residential
- R3 - Multi-Family Housing
- CC - Community Commercial
- GC - General Commercial
- CBD - Central Business District
- M2 - General Industrial
- P/QP - Public / Quasi-Public
- /FW - Floodway
- /FF - Floodway Fringe
- /SA - Special Area



Atlantic Street Corridor Specific Plan

Parcels

Proposed Zoning Boundaries

Proposed Zoning Designations

R1 - Single-Family Residential

R2 - Two-Family Residential

R3 - Multi-Family Housing

CC - Community Commercial

GC - General Commercial

M2 - General Industrial

OS - Open Space

P/QP - Public / Quasi-Public

/FF - Floodway Fringe

/FW - Floodway

/SA - Special Area

/SA-AT - Special Area - Atlantic Street

