

 Douglas-Sunrise Corridor Specific Plan

 Parcels

Existing Land Use Designations

 Low Density Residential

 Medium Density Residential


 High Density Residential

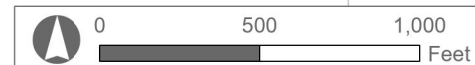
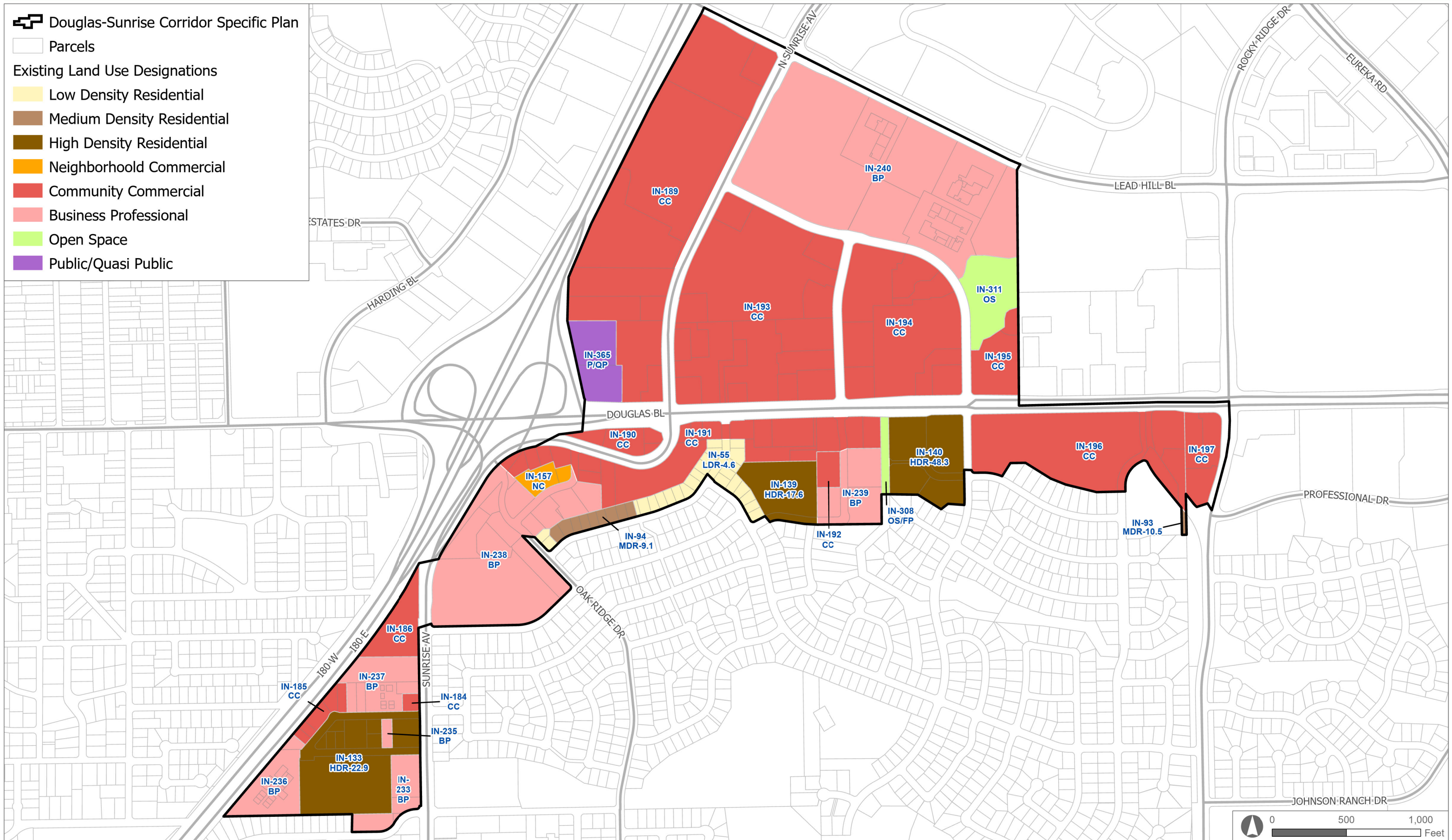
 Neighborhood Commercial

 Community Commercial

 Business Professional

 Open Space








 Public/Quasi Public



 Douglas-Sunrise Corridor Specific Plan

 Parcels

Proposed Land Use Designations

-  Low Density Residential
-  Medium Density Residential
-  High Density Residential
-  Community Commercial
-  Business Professional
-  Open Space
-  Public / Quasi-Public

