 Douglas-Sunrise Corridor Specific Plan

 Parcels

 Existing Zoning Boundaries

Existing Zoning Designations

R1 Single-Family Residential

R2 - Two-Family Residential

R3 - Multi-Family Housing

BP - Business Professional

NC - Neighborhood Commercial

CC - Community Commercial

GC - General Commercial

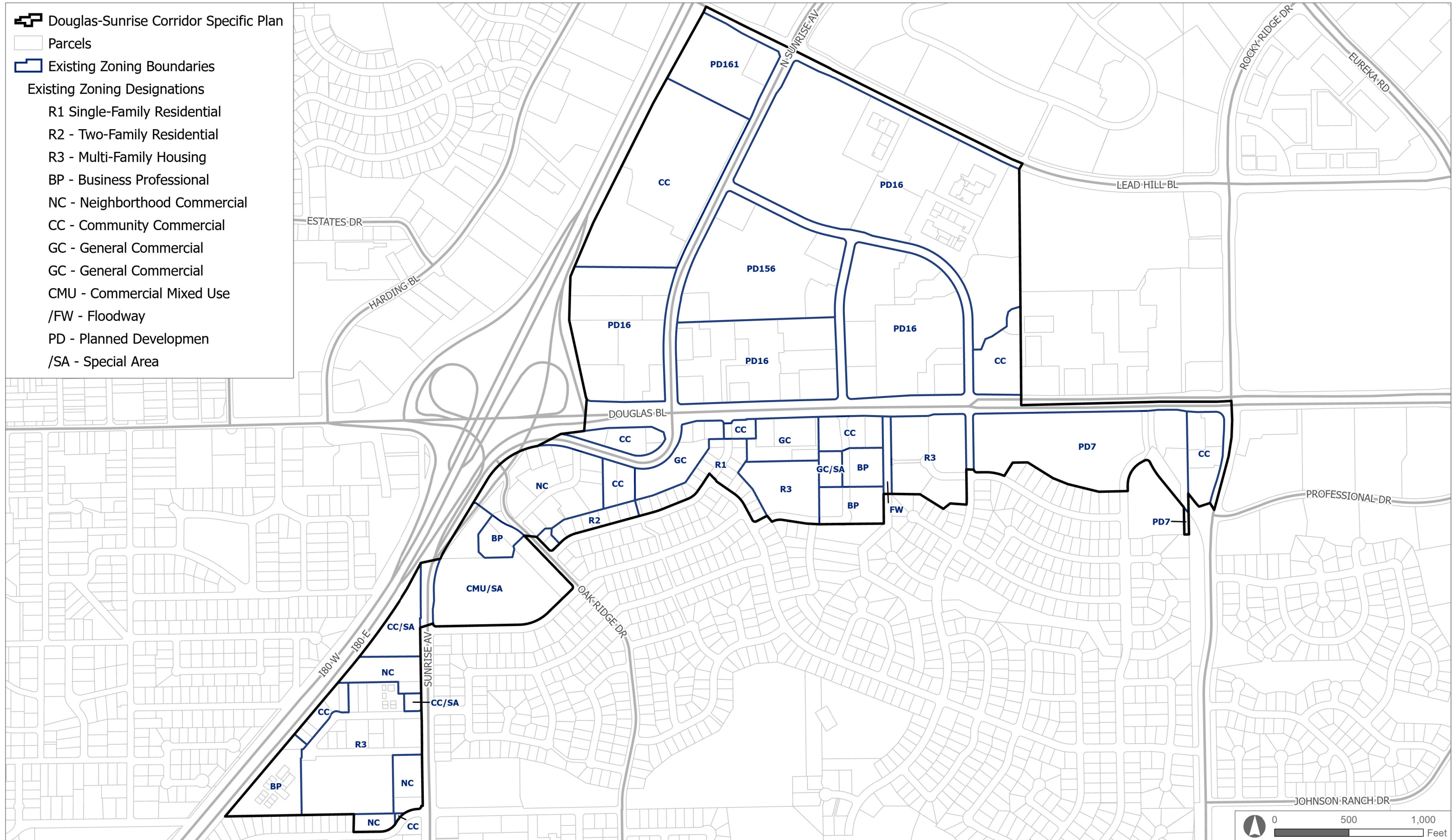
GC - General Commercial




CMU - Commercial Mixed Use

/FW - Floodway

PD - Planned Development

/SA - Special Area



-  Douglas-Sunrise Corridor Specific Plan
-  Parcels
-  Proposed Zoning Boundaries
- Proposed Zoning Designations
- R1 - Single-Family Residential
- R2 - Two-Family Residential
- R3 - Multi-Family Housing
- BP - Business Professional
- NC - Neighborhood Commercial
- CC - Community Commercial
- GC - General Commercial
- CMU - Commercial Mixed Use
- OS - Open Space
- P/QP - Public / Quasi-Public
- /FW - Floodway
- /SA - Special Area
- /SA-DS - Special Area - Douglas-Sunrise

